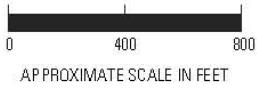


LOCATION MAP UNIVERSITY OF ILLINOIS CAMPUS



Urbana is east, Champaign is west of Wright Street



Project Limits
Stoughton Street to
Gregory Drive
Length = 0.64 miles

GOODWIN AVENUE SPRINGFIELD AVENUE TO GREEN STREET



Before



After

GOODWIN AVENUE GREEN STREET TO ILLINOIS STREET




Before



After

GOODWIN AVENUE ILLINOIS STREET TO OREGON STREET




Before



After

GOODWIN AVENUE OREGON STREET TO NEVADA STREET




Before

After

GOODWIN AVENUE NEVADA STREET TO GREGORY DRIVE



Before



After